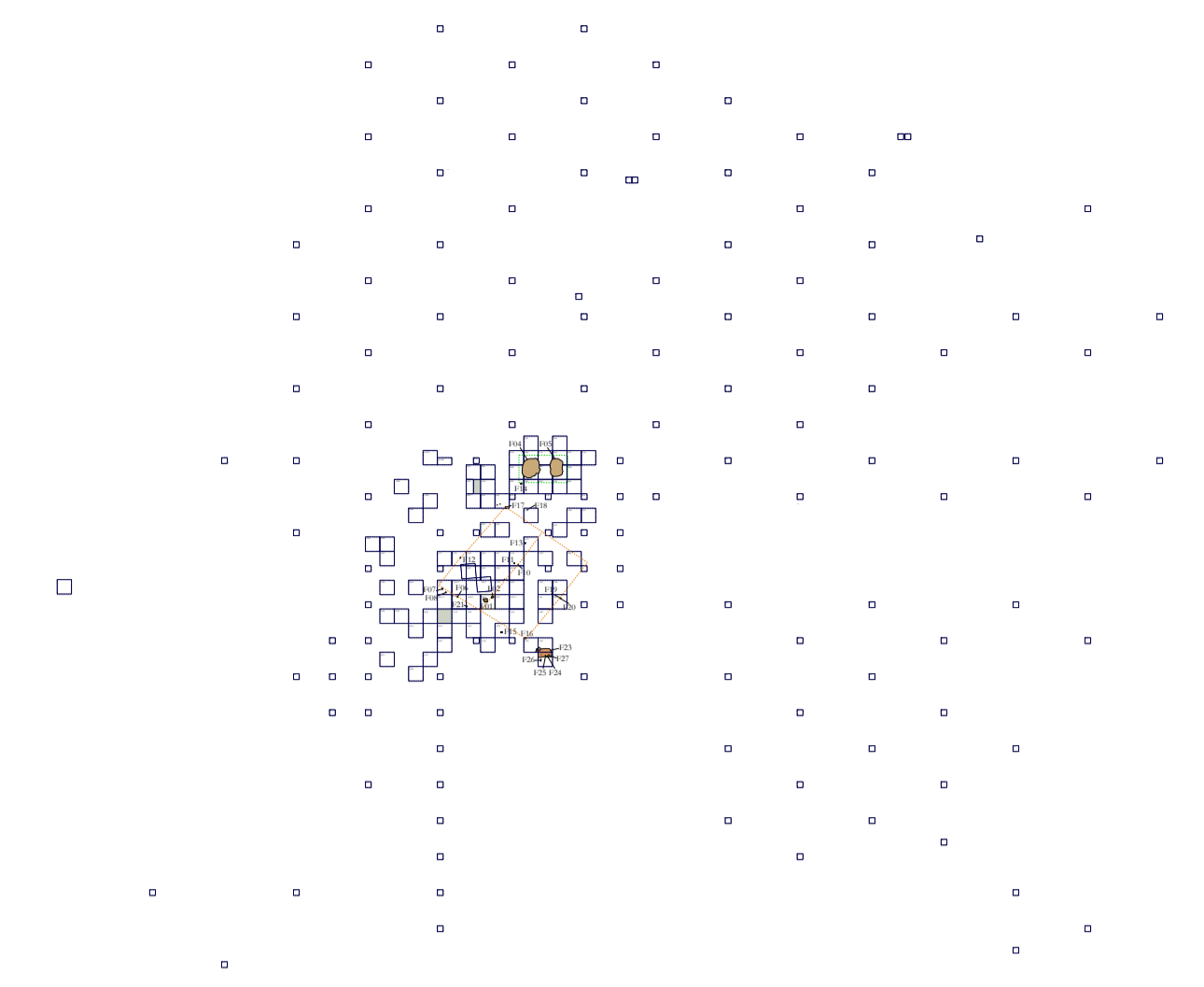
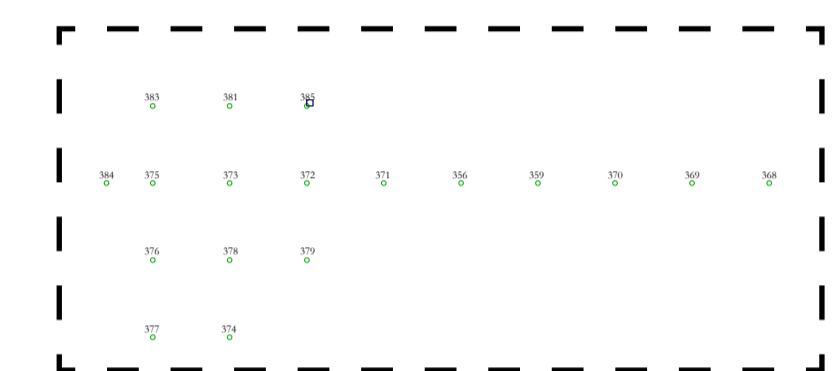


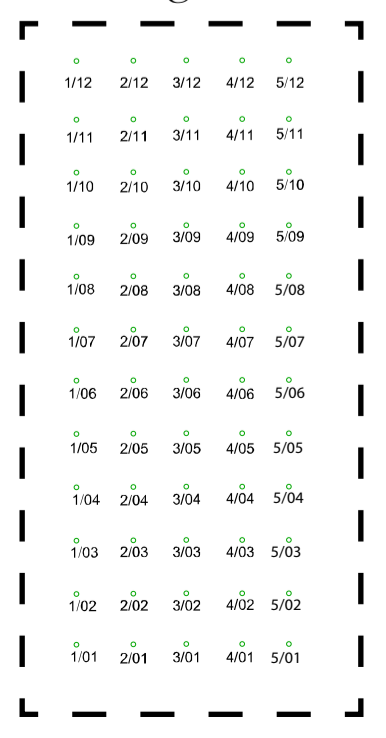
Wingos Site Map















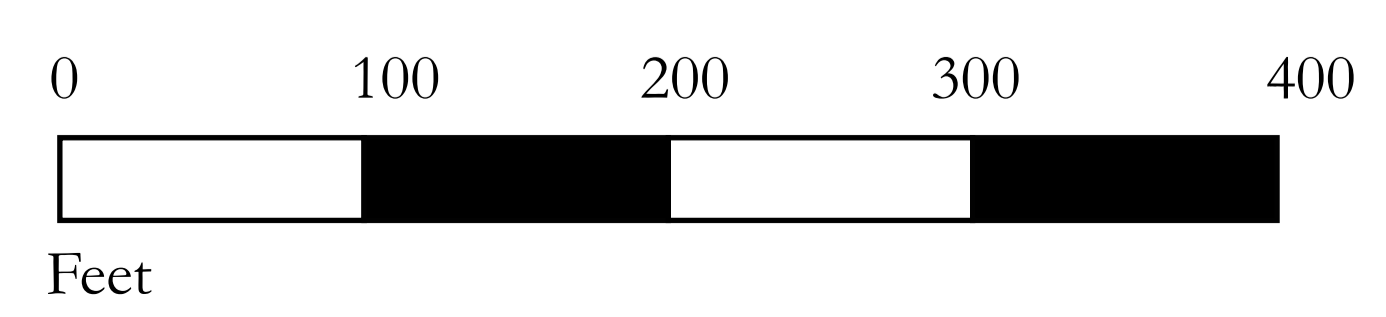

STPs




Augers



-  Quadrat ID
- F21** Feature Number
-  Unexcavated area
-  STP/Auger
-  Posthole
-  Postmold
-  Tree/root Hole
-  Subfloor Pit/cellar
-  Stone
-  All other features
-  Quadrat boundary
-  Conjectural building outline
-  Fenceline





www.daacs.org

Created by: Leslie Cooper

Date: January 2015