









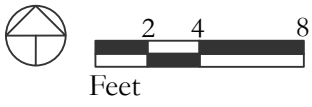


-  = All other features
-  = Mortar
-  = Hearth
-  = Posthole
-  = Limestone foundation
-  = Brick paving
-  = Approximated building outline
-  = 1976 Excavation grid
-  = 1995 Excavation grid
-  = 1995 Quadrat Boundaries



DAACS
www.daacs.org

Created by:	Elizabeth Bollwerk
Date:	November 2011