










-  = Subfloor Pit
-  = Burned Subsoil
-  = Chimney Base
-  = Unnumbered Feature Intruding Nearby Feature
-  = Robber's Trench
-  = Conjectural Boundary for 68AL Structure
-  = Conjectural Chimney Outline
-  = Conjectural Boundary for 68AP Structure
-  = Limits of Excavation